Guzara District

Hirat Province

AFGHANISTAN

AIMS

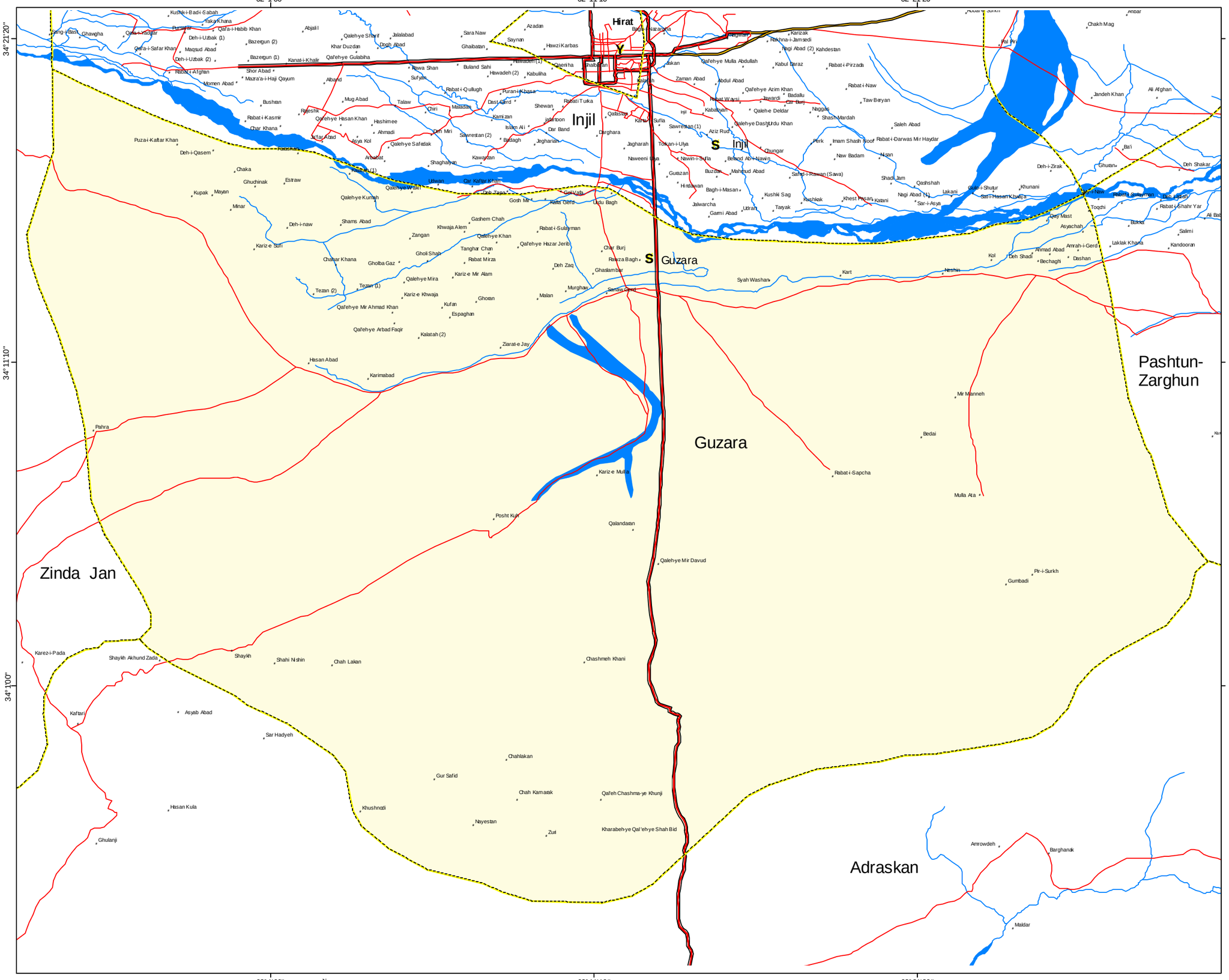

LEGEND

SETTLEMENTS

- Capital
- Province Center
- District Center
- Villages

BOUNDARIES

- International
- Provincial
- District

ROADS

- primary
- Secondary
- Track

Drainages

- River
- Stream
- Lake

NOTE

The boundaries & names on the map do not imply Official Endorsement Or Acceptance by the United Nation.

For Standardization purpose AIMS uses the 32 Province 329 District boundary model.

For further information contact AIMS
E-mail: info@aims.org.af
Website: www.aims.org.af

Coordinates: Geographic Decimal Degree
Datum: WGS 84

Date: January 2004
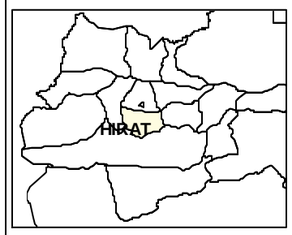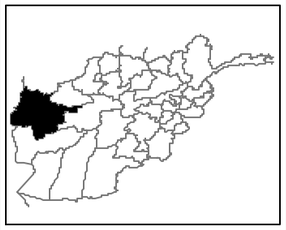
LOCATION